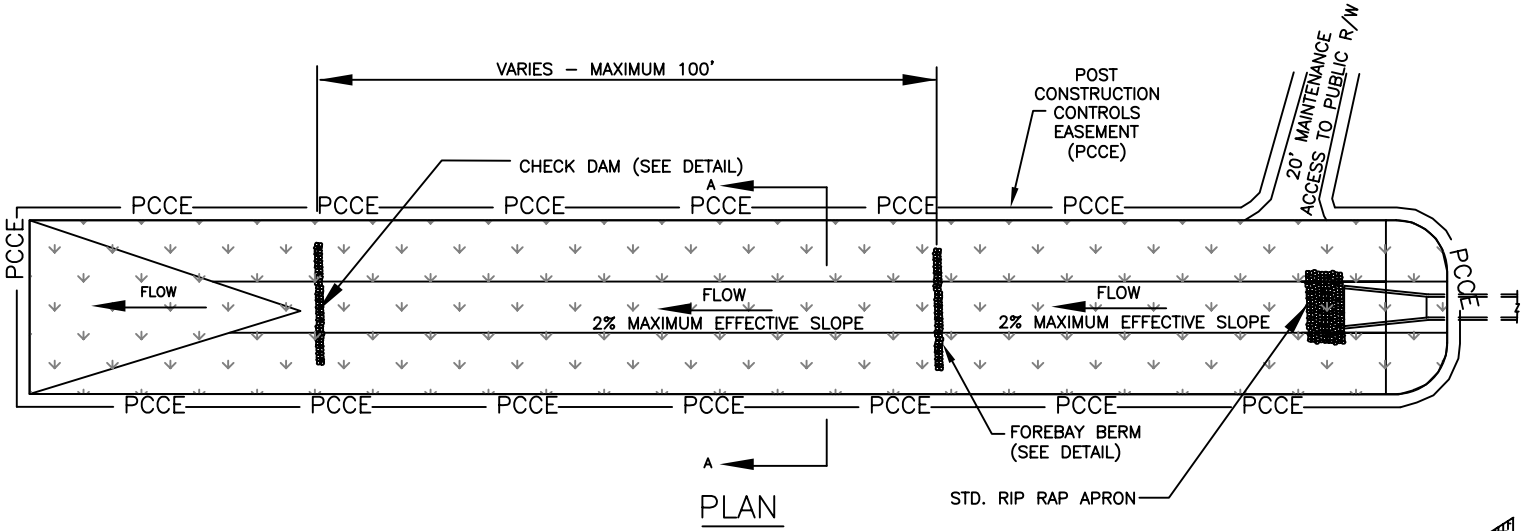

PLAN

PROFILE

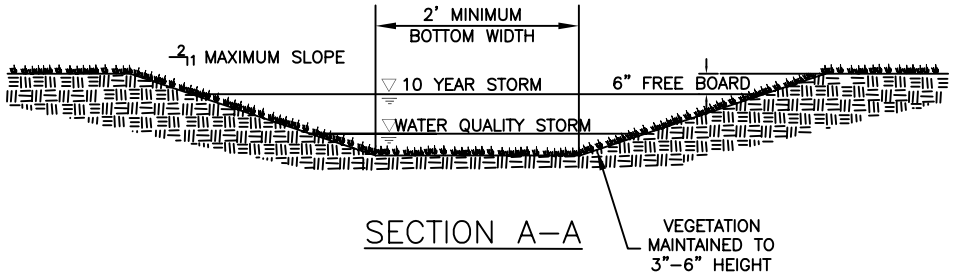

SECTION A–A

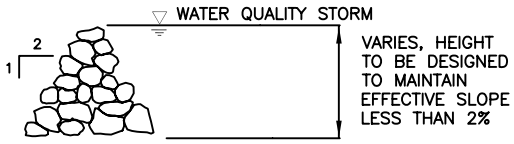

CHECK DAM and FOREBAY BERM DETAIL

NOTES:

1. CONNECT GRASS SWALE EASEMENT TO A DEDICATED PUBLIC RIGHT OF WAY WITH A 20–FOOT ACCESS EASEMENT.

NOT TO SCALE

DURHAM COUNTY NORTH CAROLINA	COUNTY OF DURHAM, NC ENGINEERING DEPARTMENT STORMWATER DETAIL	GRASS CHANNEL BMP FIG. 4.5.2 21.17 2